



Rybník Chvaly  
1836m2  
+  
483 ve svahu

HARTENBERSKA

LEDKOVSKA

SLATINANSKA

ZAME

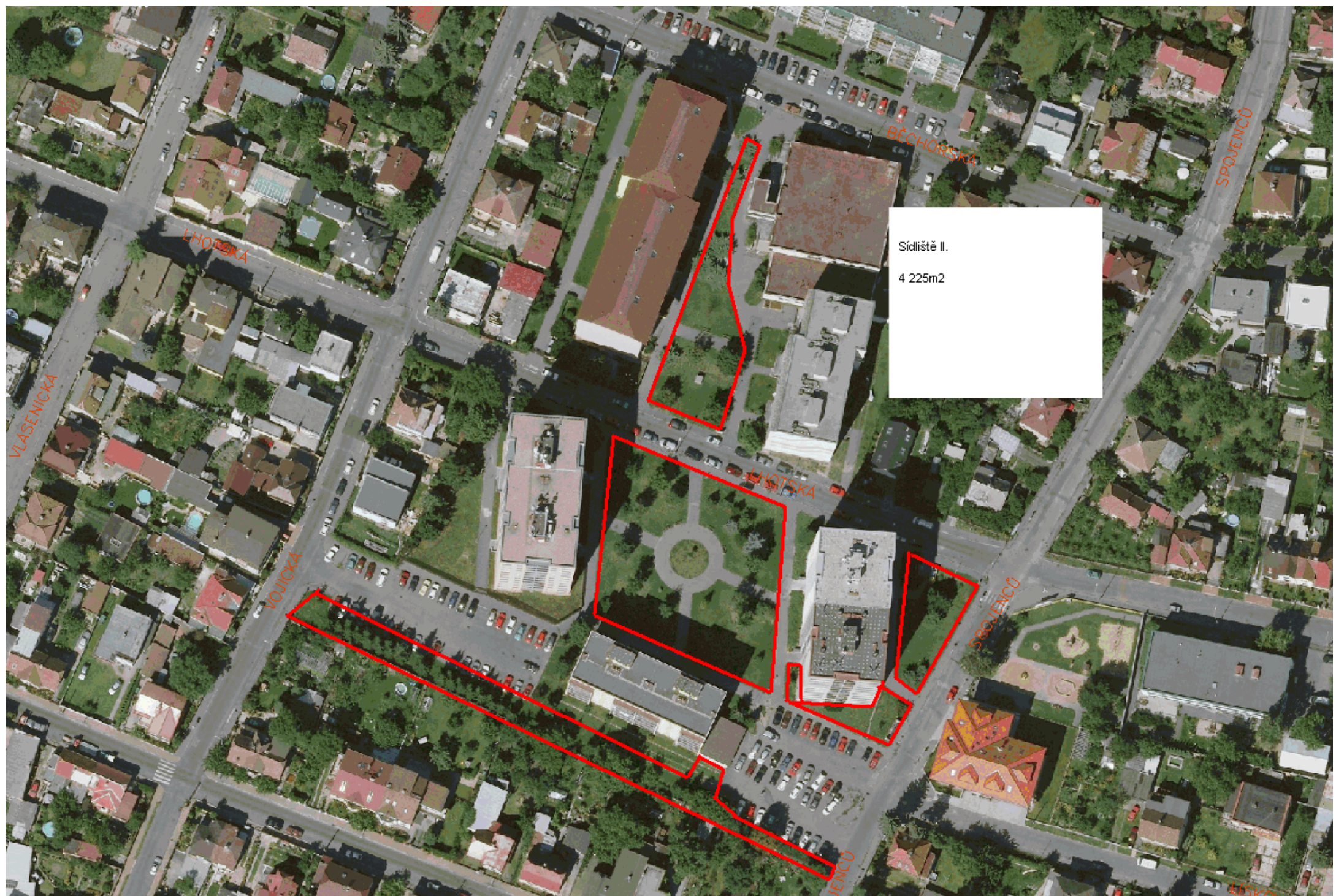
ZAME

SLAT

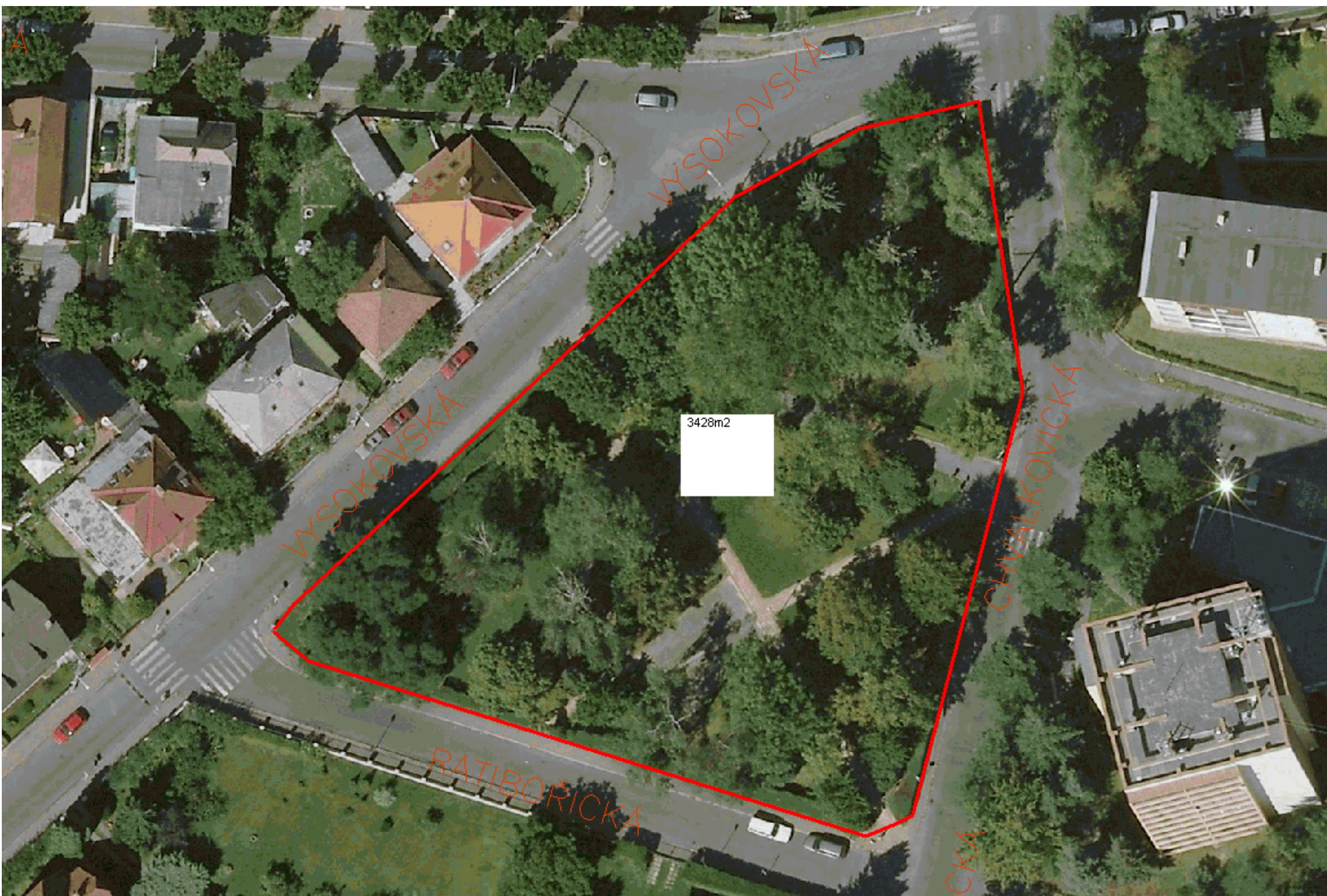


park Hartenberská

1 798m<sup>2</sup>  
+  
382m<sup>2</sup> svah



Sídliště II.  
4 225m<sup>2</sup>



3428m2

A

WYSOKOVSKA

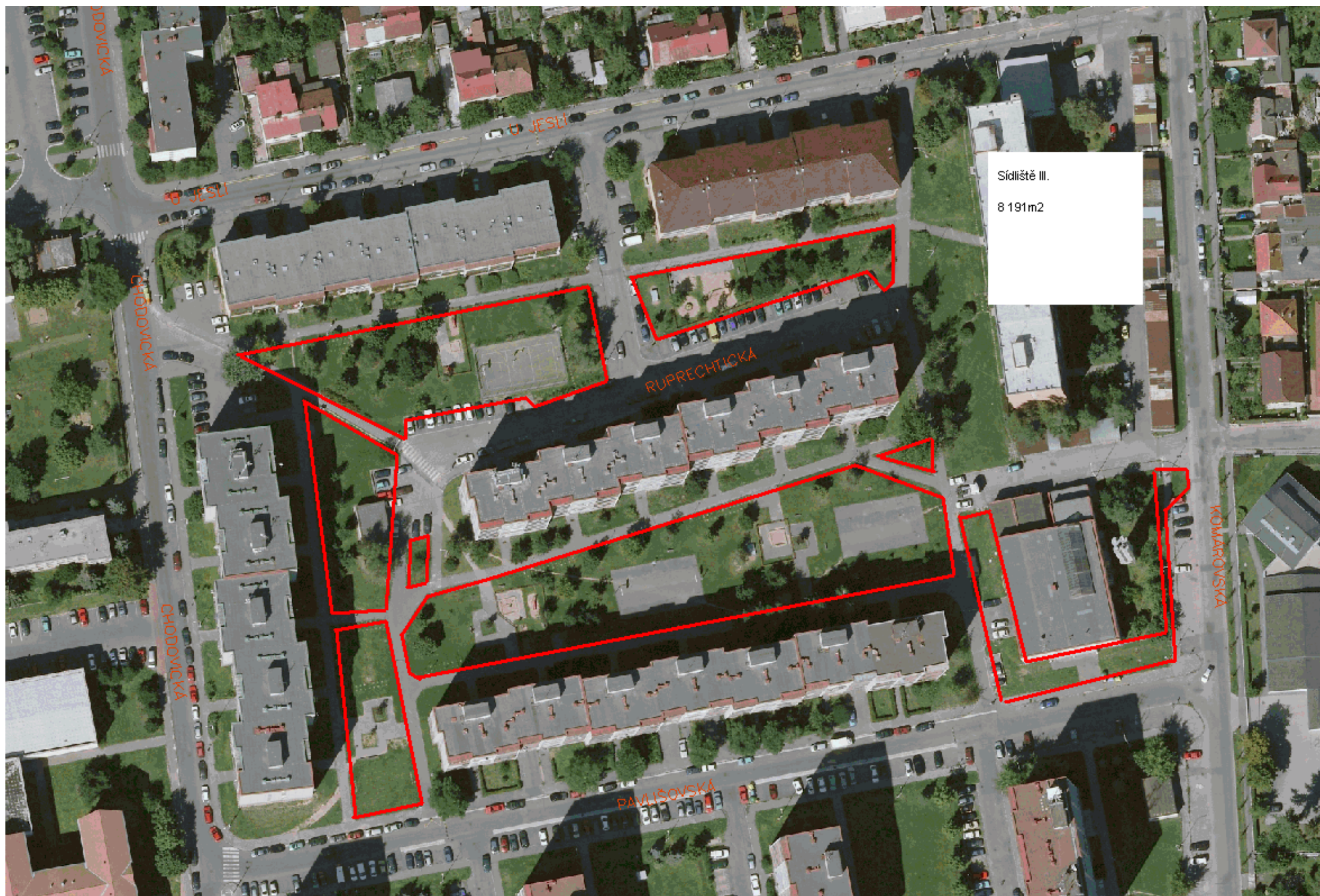
WYSOKOVSKA

RATIBORICKA

CHVALKOVICKA

CKA





Sídliště III.  
8 191m2



⊕  
786/70

⊕  
786  
1059m2

38



Kontroyssä

3 436m2



An aerial photograph of a schoolyard. The schoolyard is outlined in red and contains several buildings, trees, and a paved area. A white text box is overlaid on the center of the schoolyard. The text in the box reads "MŠ Ratibořická" and "1 082m2". The schoolyard is surrounded by residential buildings and a street. The street is labeled "Ratibořická" in orange text. There are several cars parked on the street. The overall scene is a typical urban residential area.

MŠ Ratibořická

1 082m<sup>2</sup>


Úřad č.p. 635 zahrada


89m2

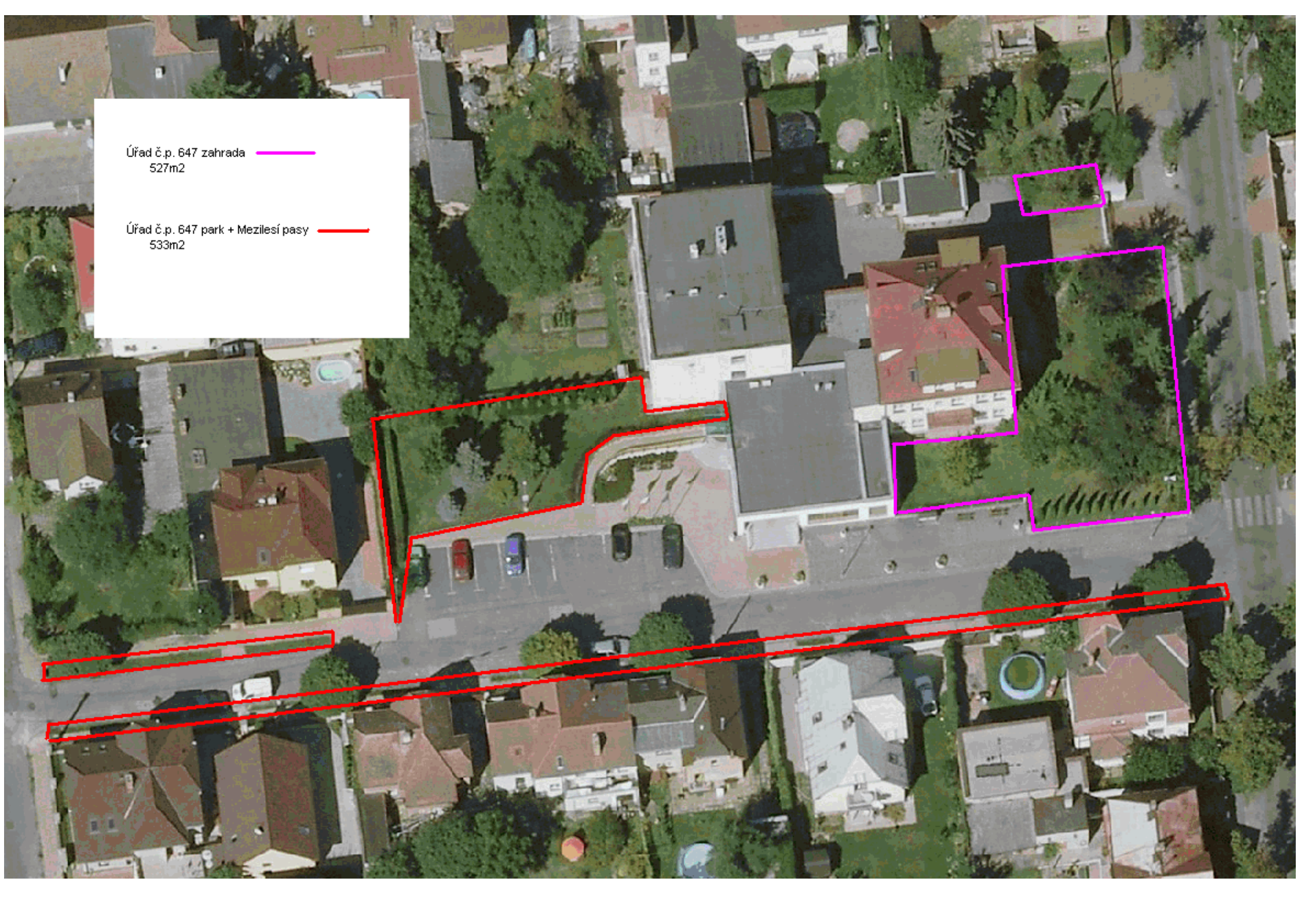


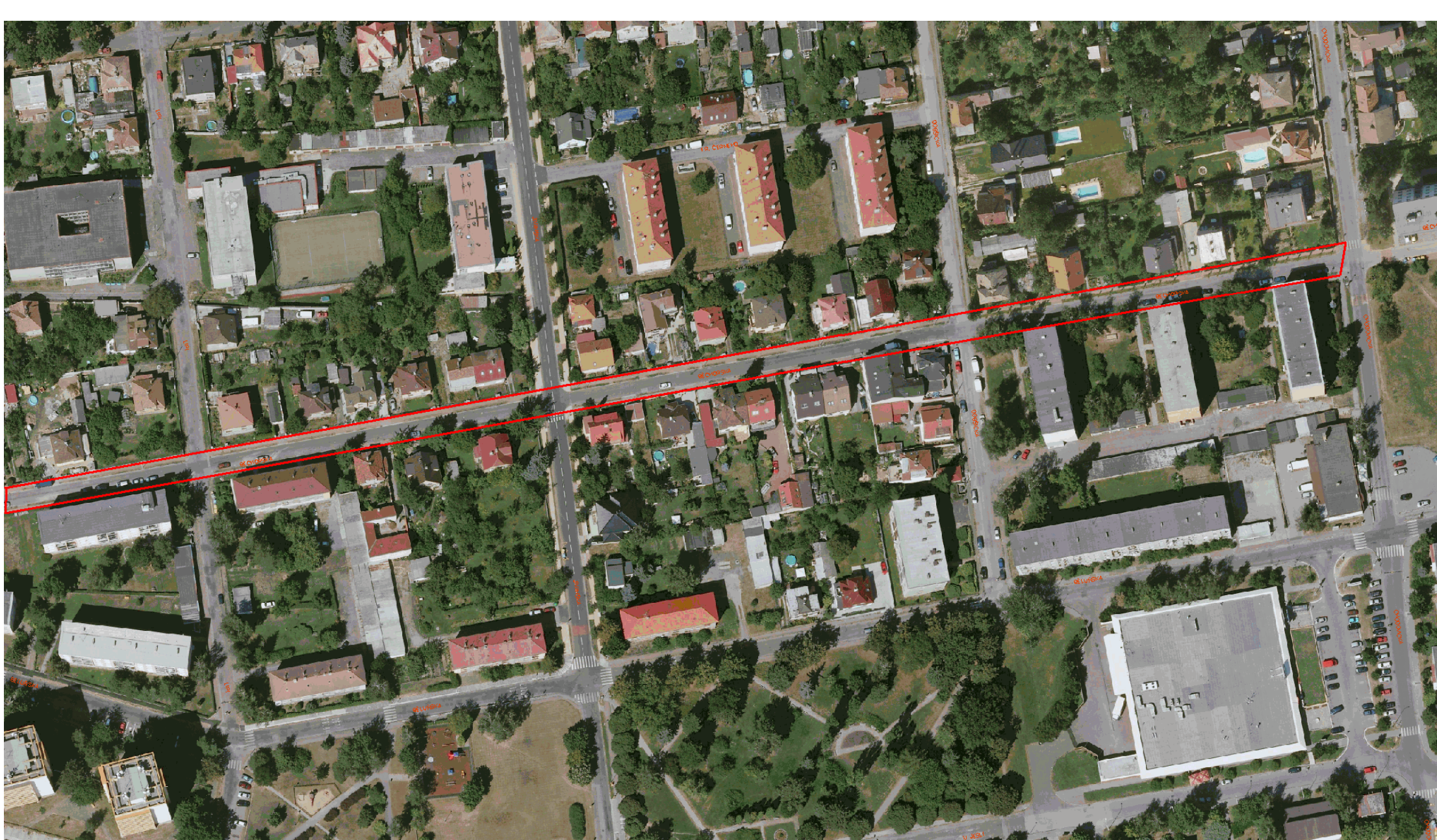
OTOVICKÁ

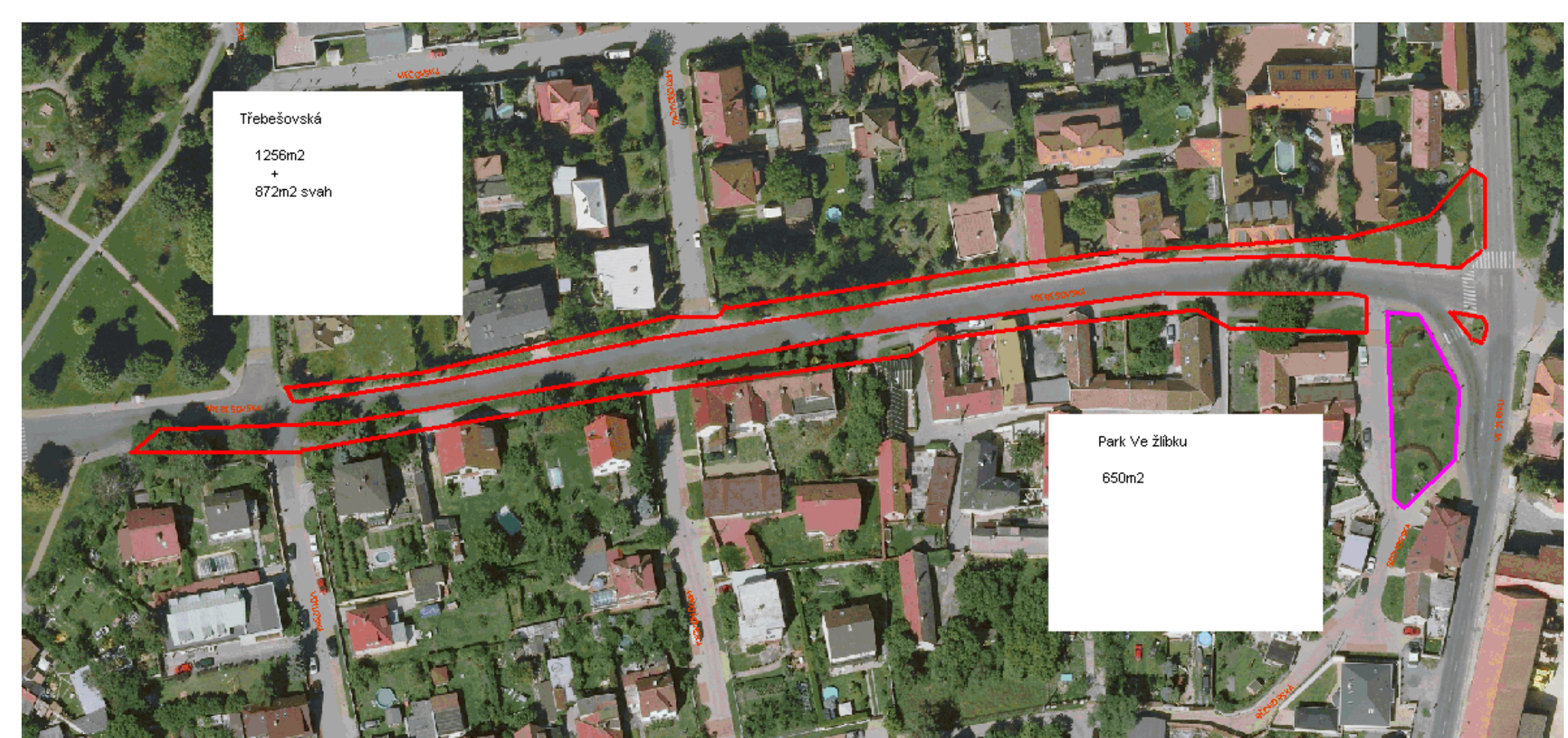
JWANSKÁ

Úřad č.p. 647 zahrada 527m<sup>2</sup> 

Úřad č.p. 647 park + Mezilesí pasy 533m<sup>2</sup> 





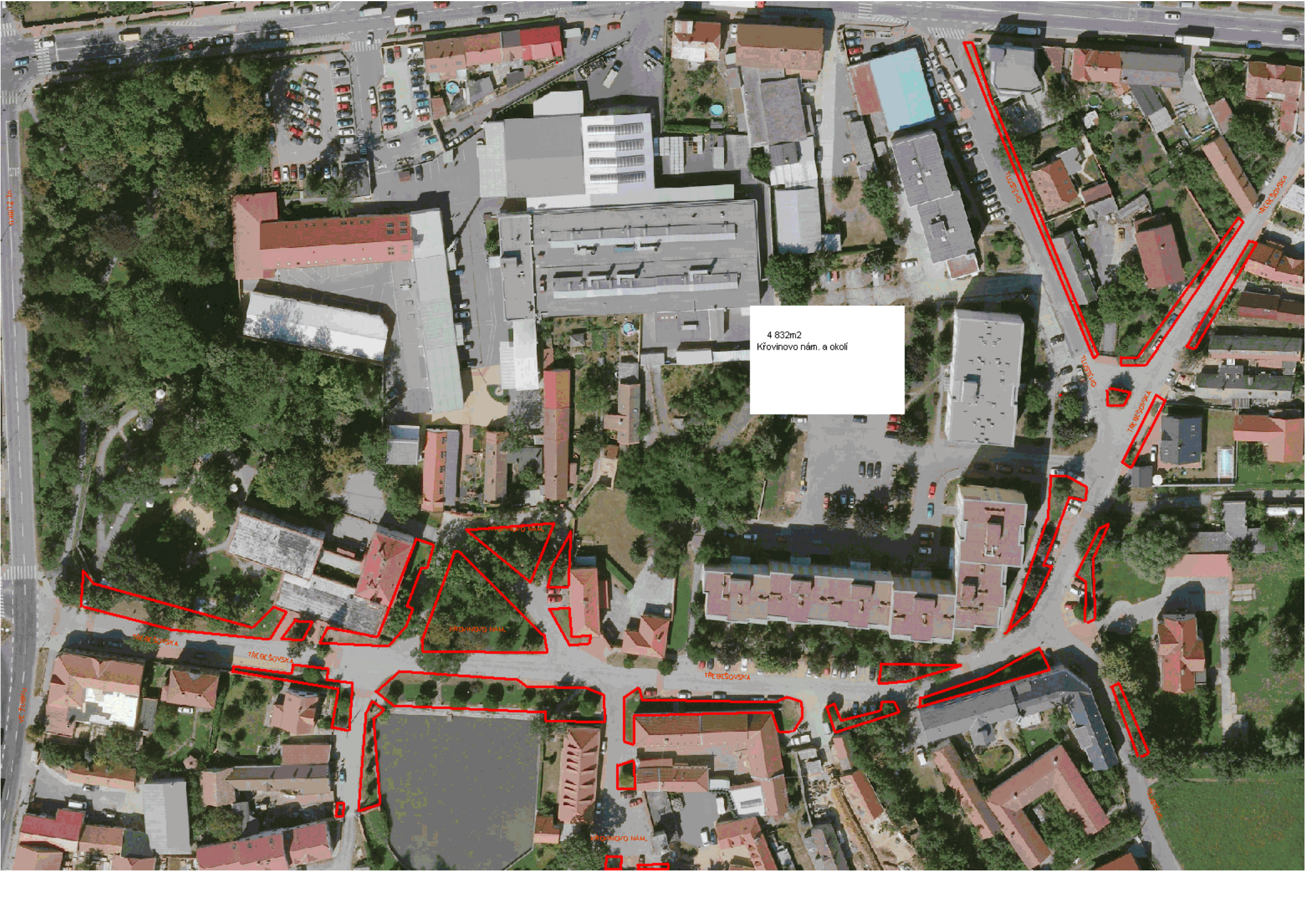


Třebešovská

1256m<sup>2</sup>  
+  
872m<sup>2</sup> svah

Park ve žlábku

650m<sup>2</sup>



4 832m2  
Křovinovo nám. a okolí

KŘOVINOVO NÁM.

TŘEBEŠOVSKÁ

KŘOVINOVO NÁM.

TŘEBEŠOVSKÁ

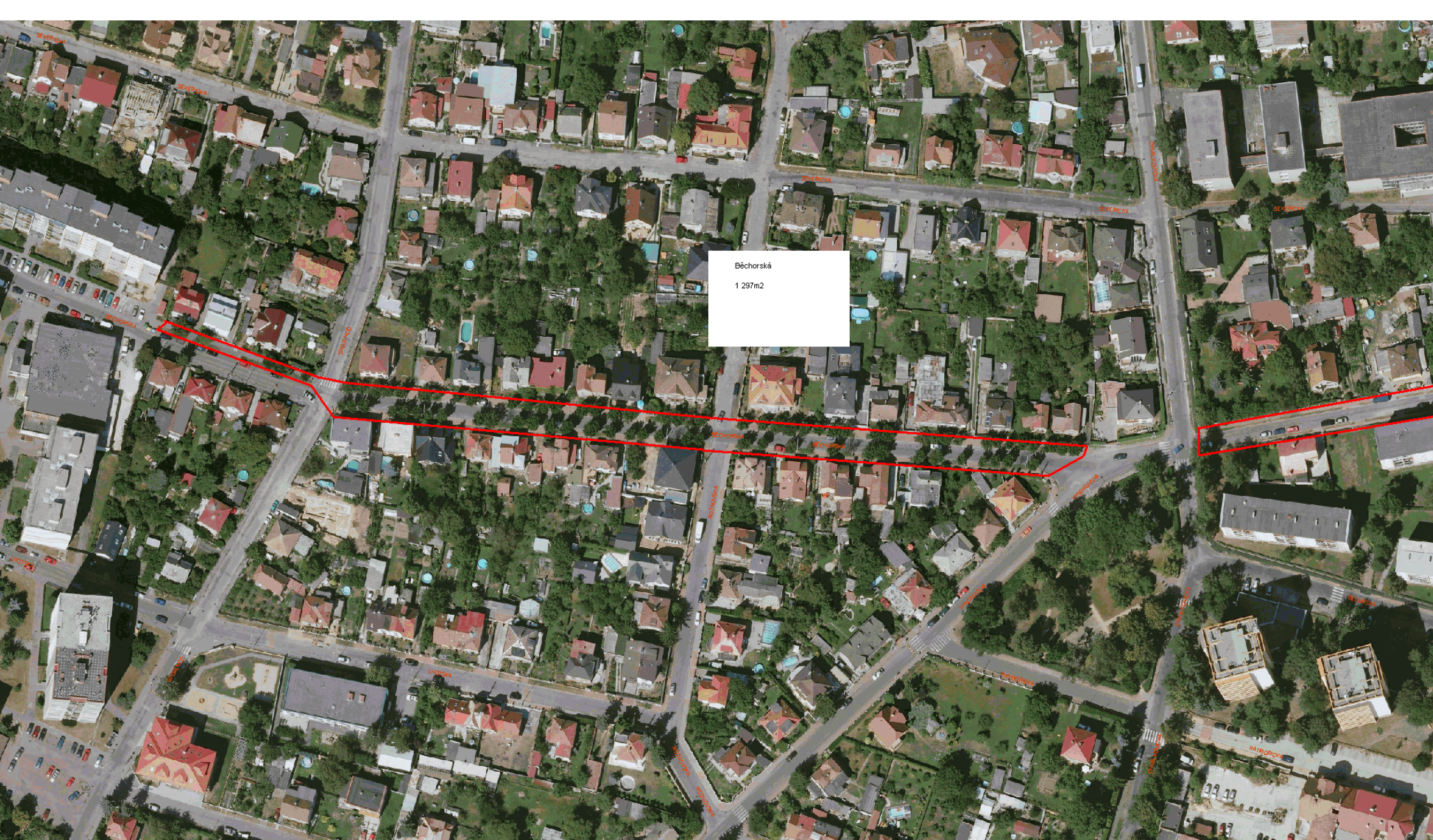
TŘEBEŠOVSKÁ

TŘEBEŠOVSKÁ

TŘEBEŠOVSKÁ

TŘEBEŠOVSKÁ

TŘEBEŠOVSKÁ



Běchorská  
1 297m2



Bývalá konečná 221

863m<sup>2</sup>



Zelené pasy Bártlova

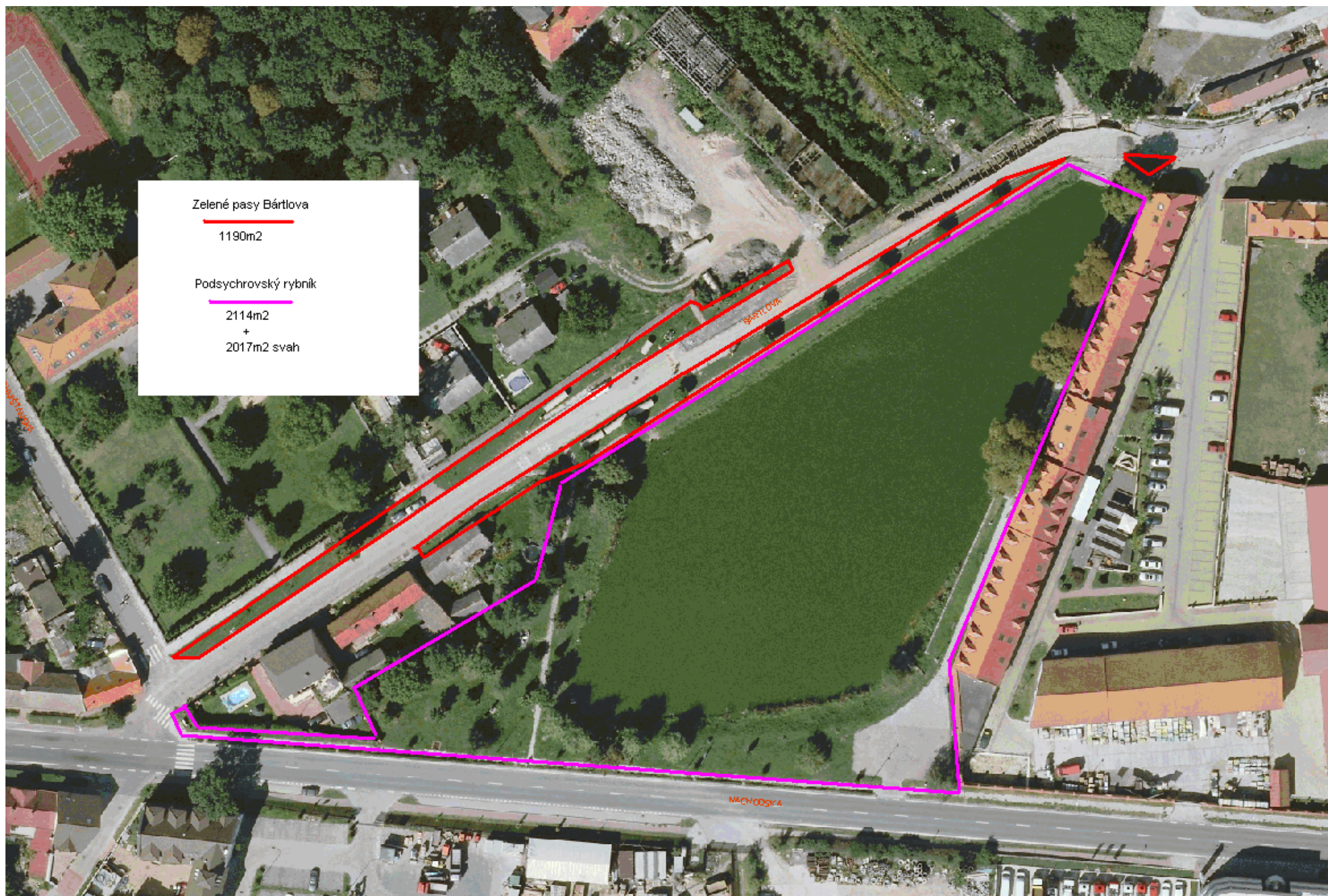
1190m<sup>2</sup>

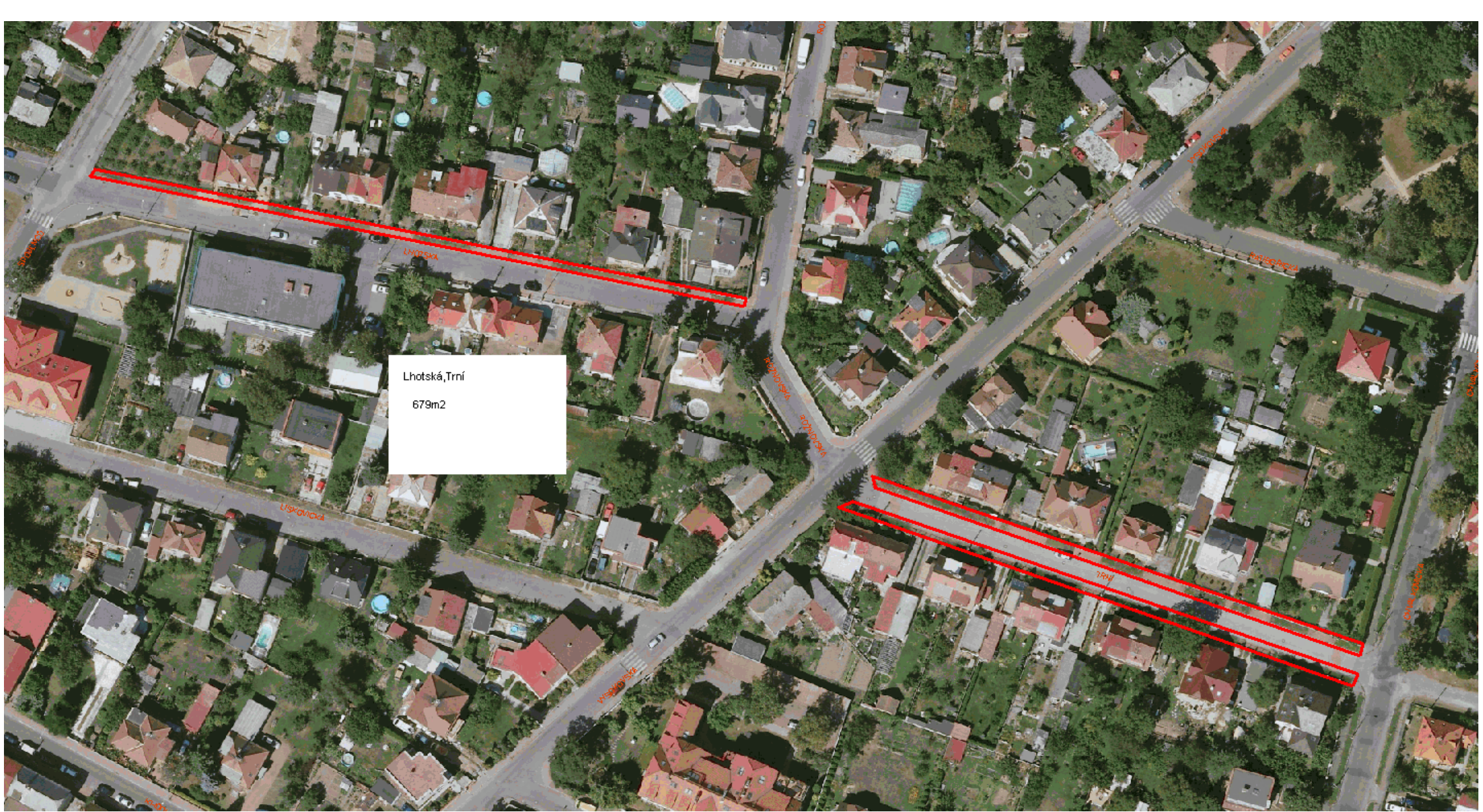
Podsychrovský rybník

2114m<sup>2</sup>

+

2017m<sup>2</sup> svah



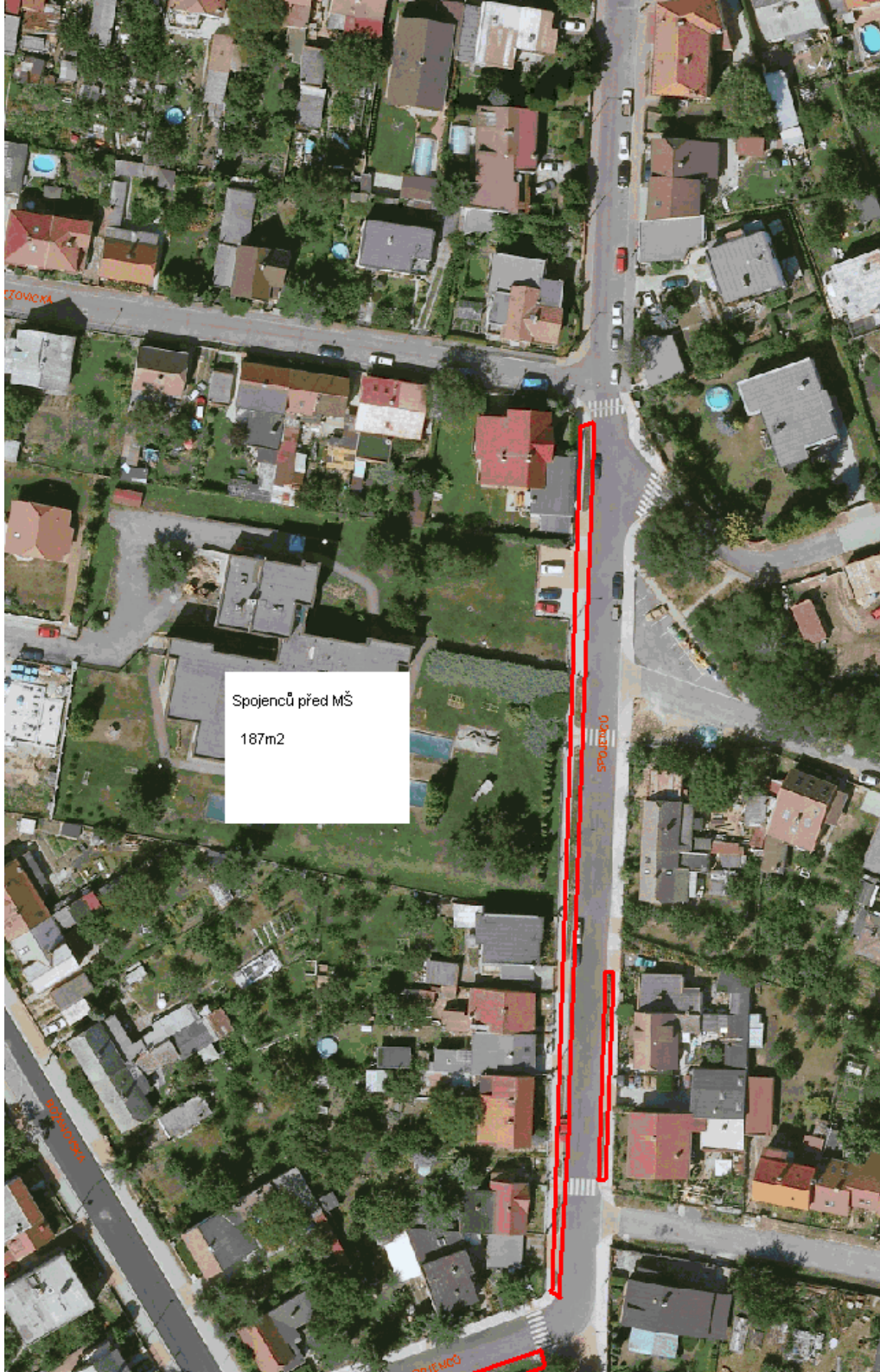


Lhotská, Trní  
679m2



Bytovka úřad

3012m<sup>2</sup>  
+  
254m<sup>2</sup> svah



Spojenců před MŠ  
187m2





NA POZORCE

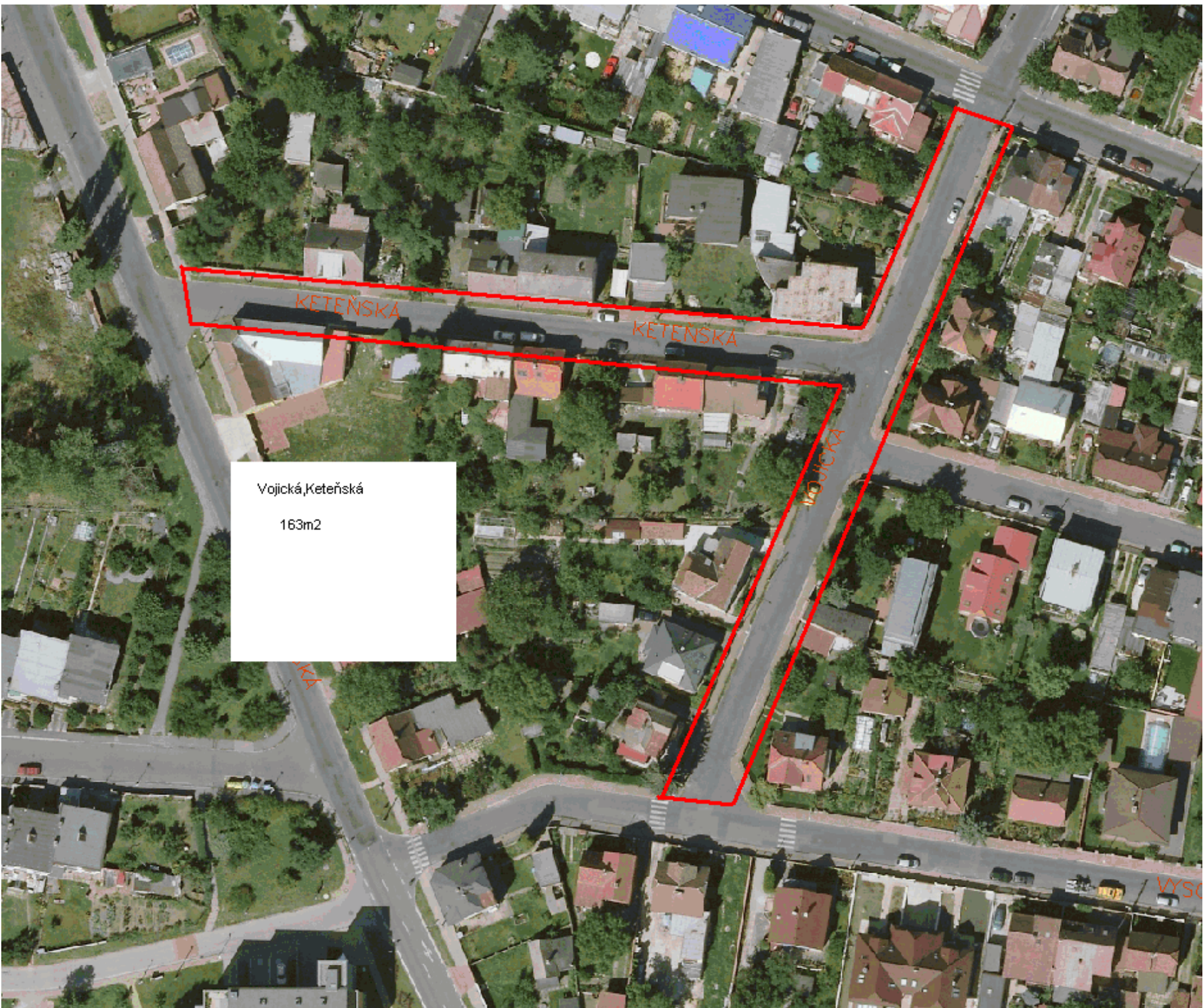
JERICKÁ

JERICKÁ

HŘIDELECKÁ

HŘIDELECKÁ

2203m<sup>2</sup>  
+  
137m<sup>2</sup> svah  
park Třešňovka



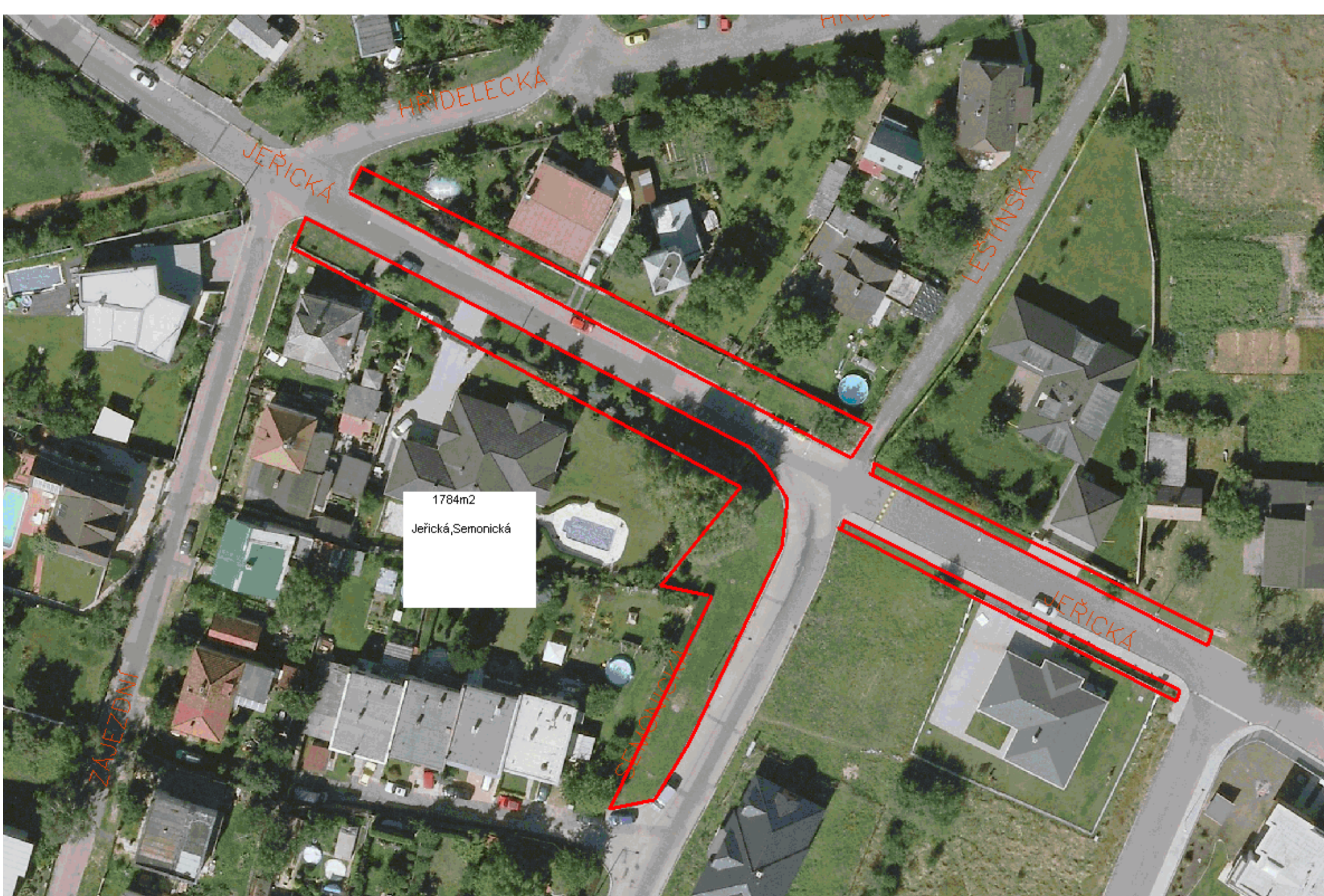
Vojická, Keteňská  
163m2



836m<sup>2</sup>  
+  
1349m<sup>2</sup> svah  
Baroňák, V dílcích



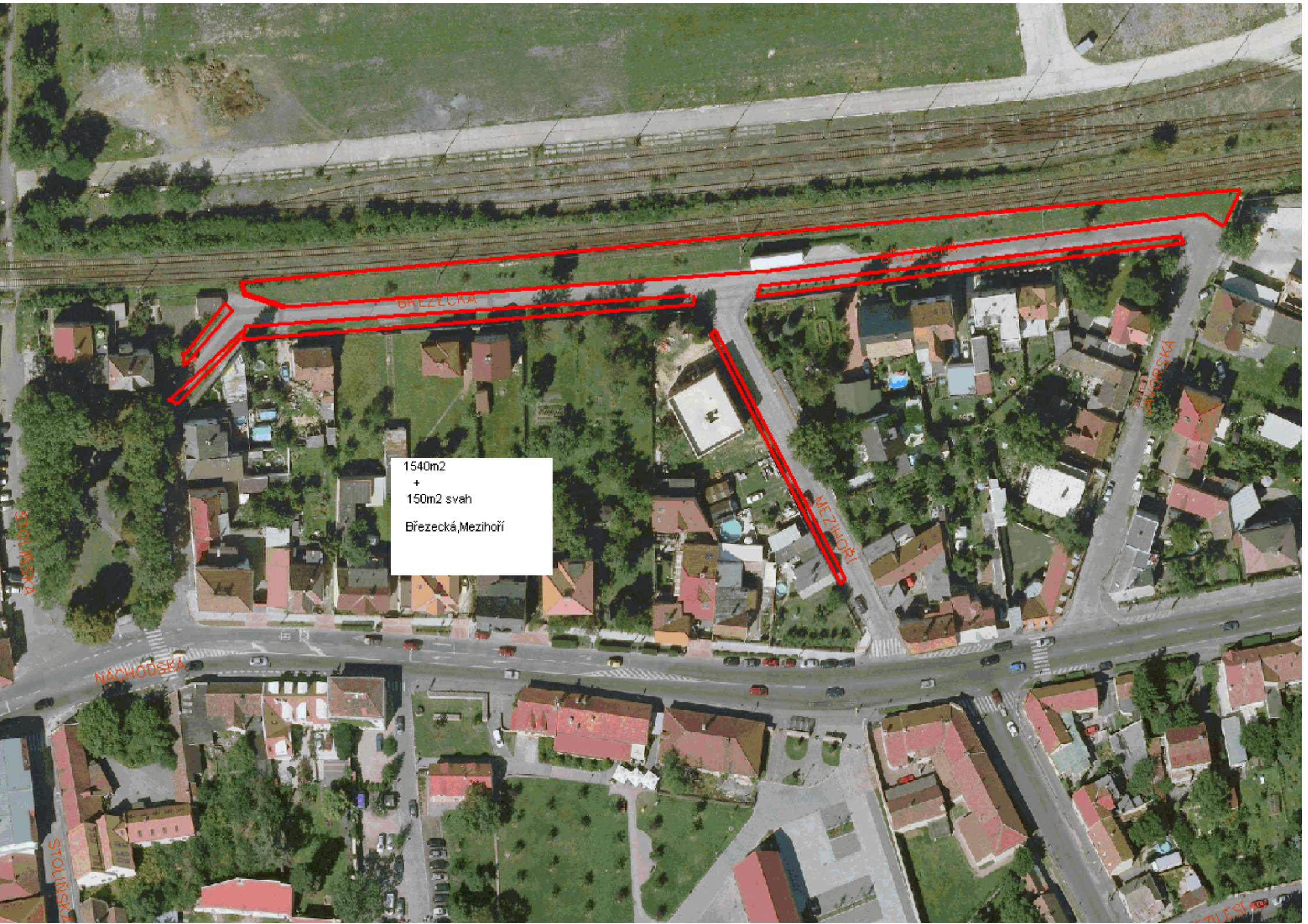




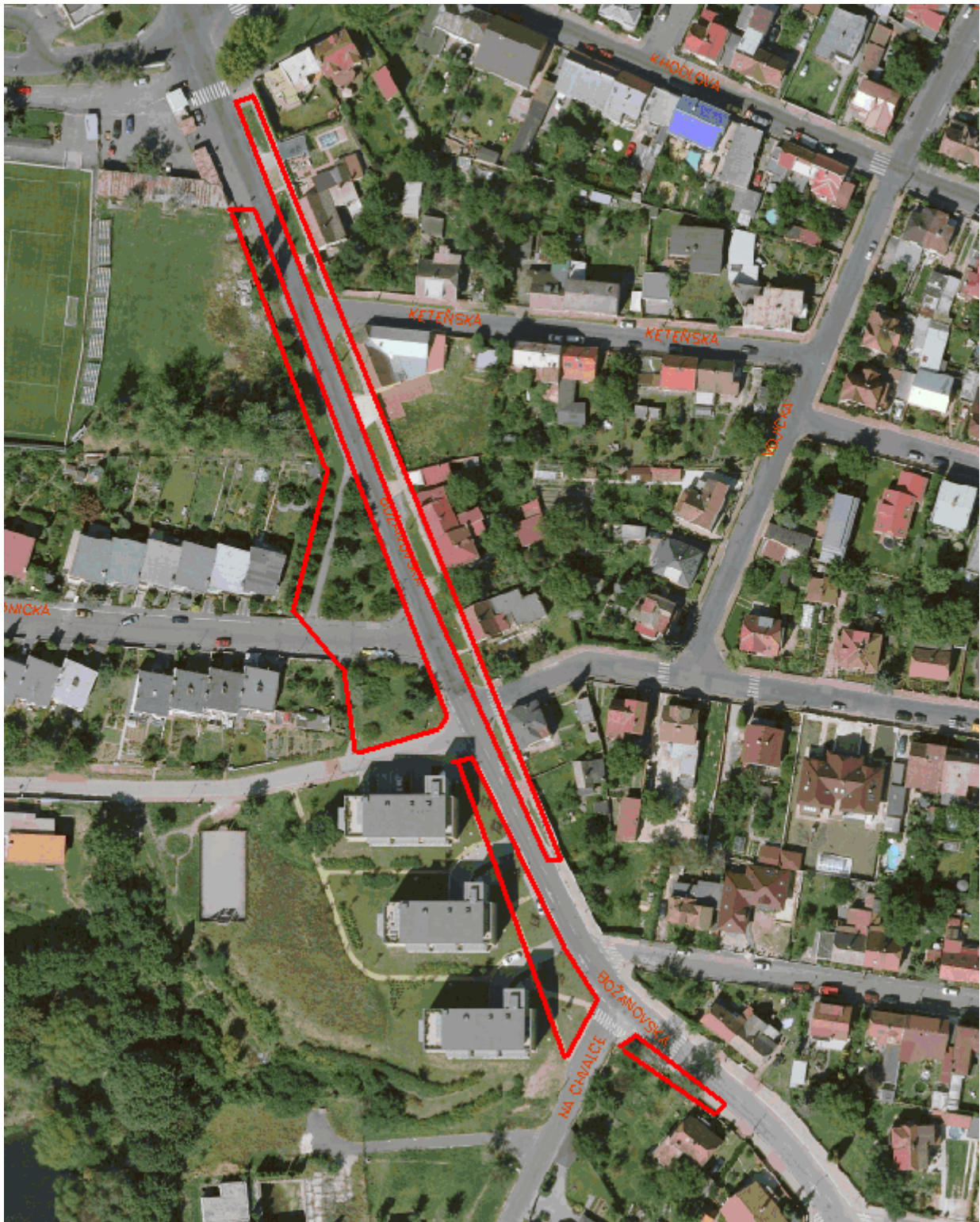
1784m2

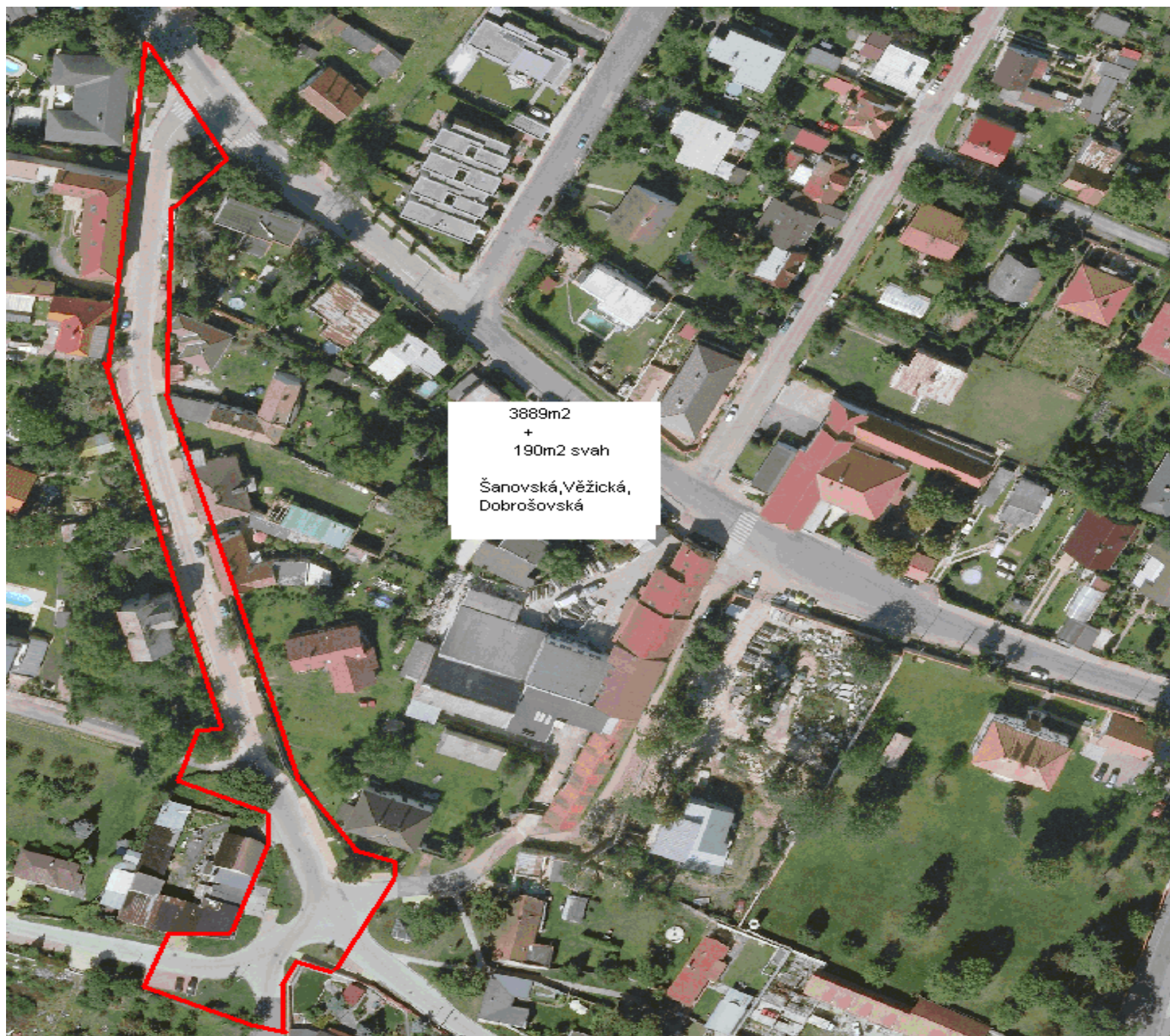
Jeřická, Semonická






1540m<sup>2</sup>  
+  
150m<sup>2</sup> svah  
Brezecká, Mezihoří





3889m<sup>2</sup>  
+  
190m<sup>2</sup> svah  
Šanovská, Věžická,  
Dobrošovská



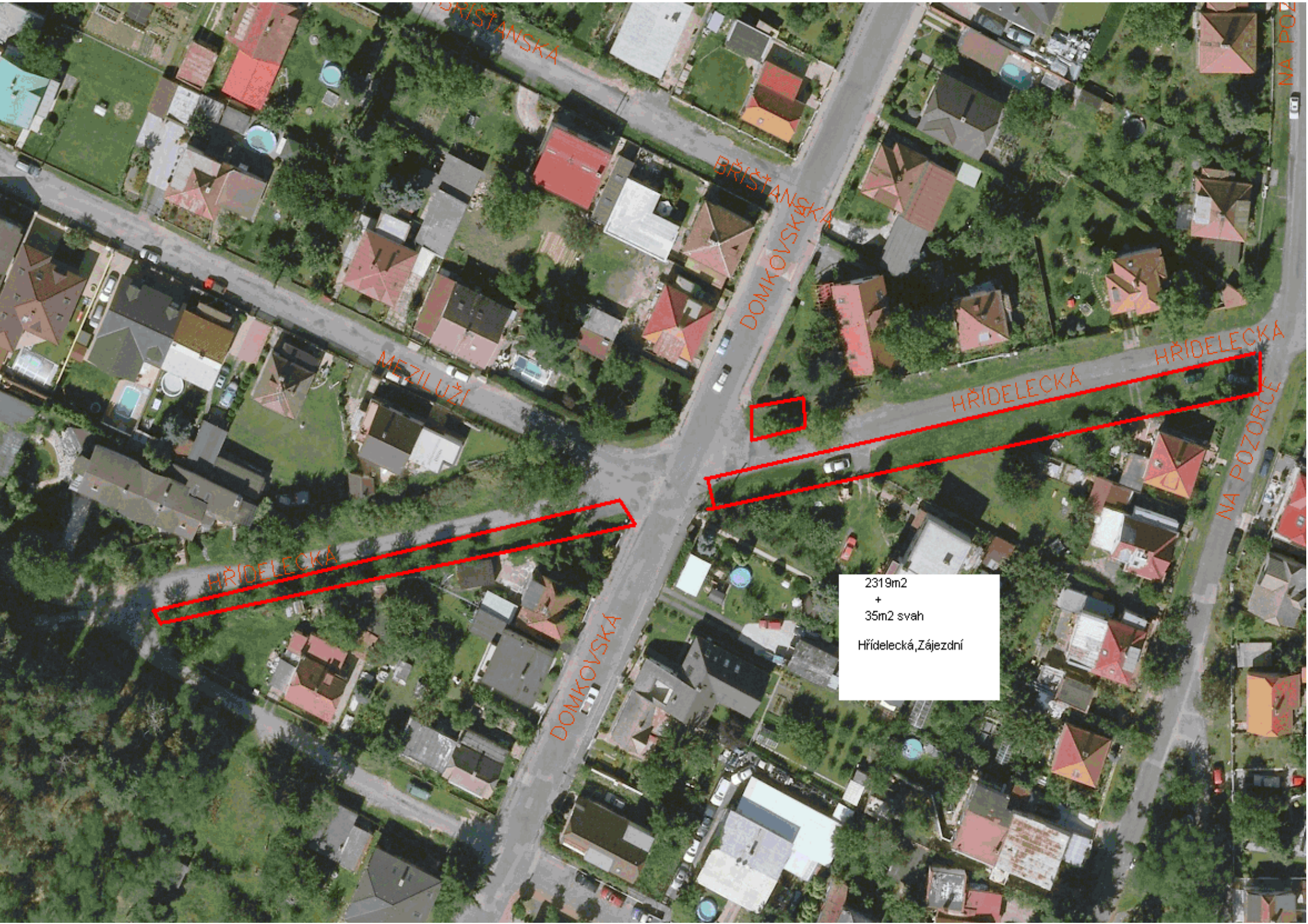


Božanovská

3186m<sup>2</sup>

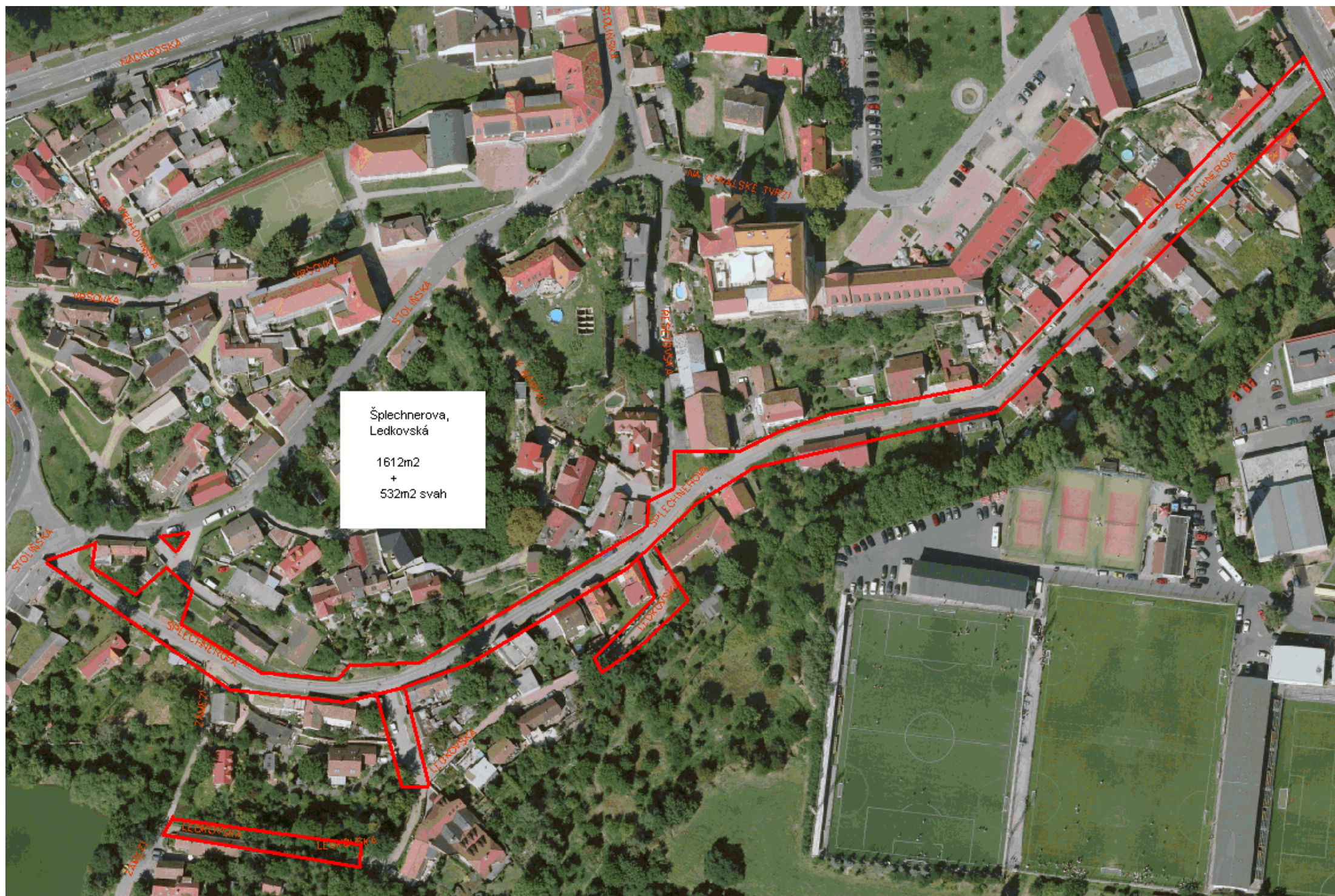
+

689m<sup>2</sup> svah



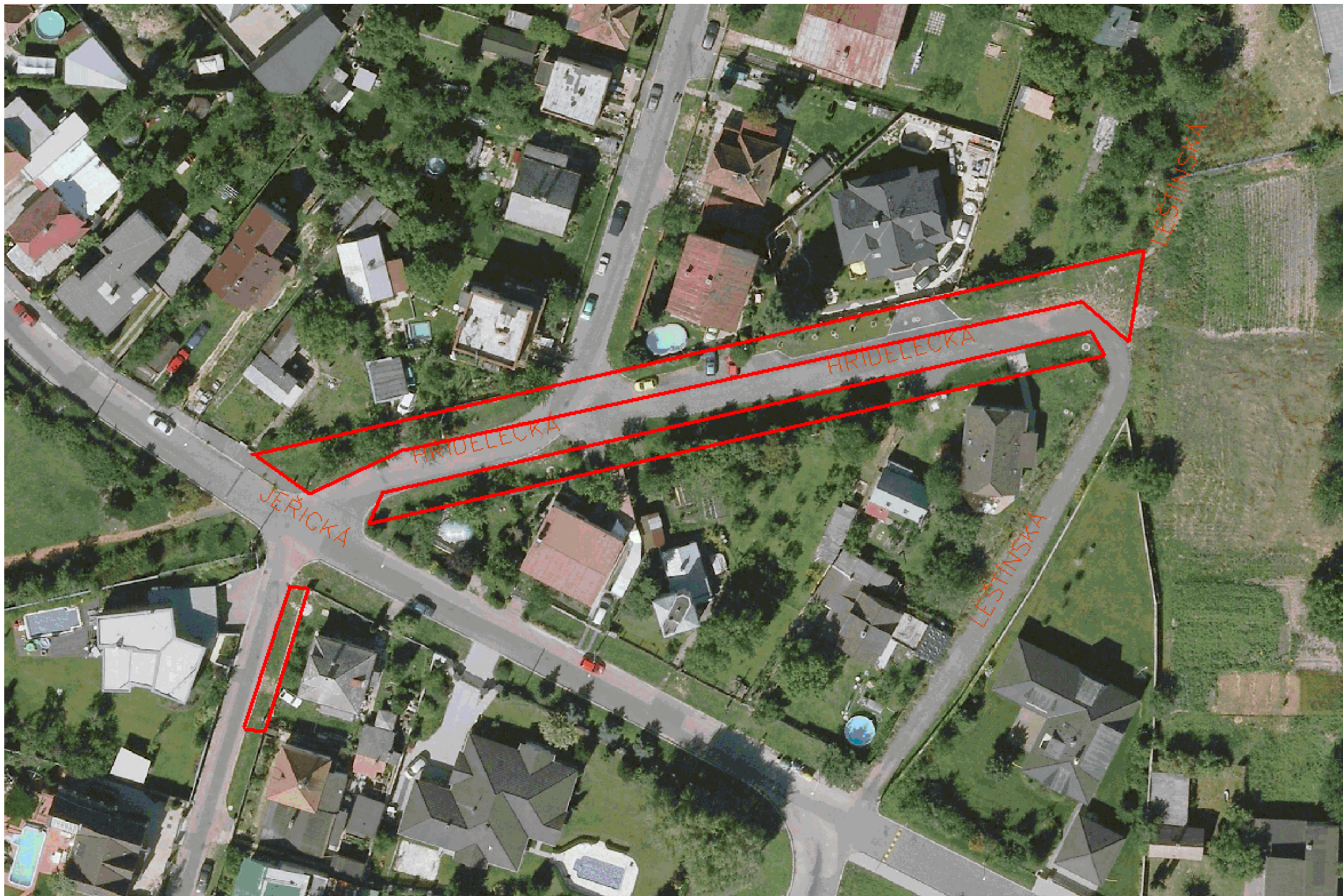
2319m<sup>2</sup>  
+  
35m<sup>2</sup> svah  
Hřídelecká, Zájezdní

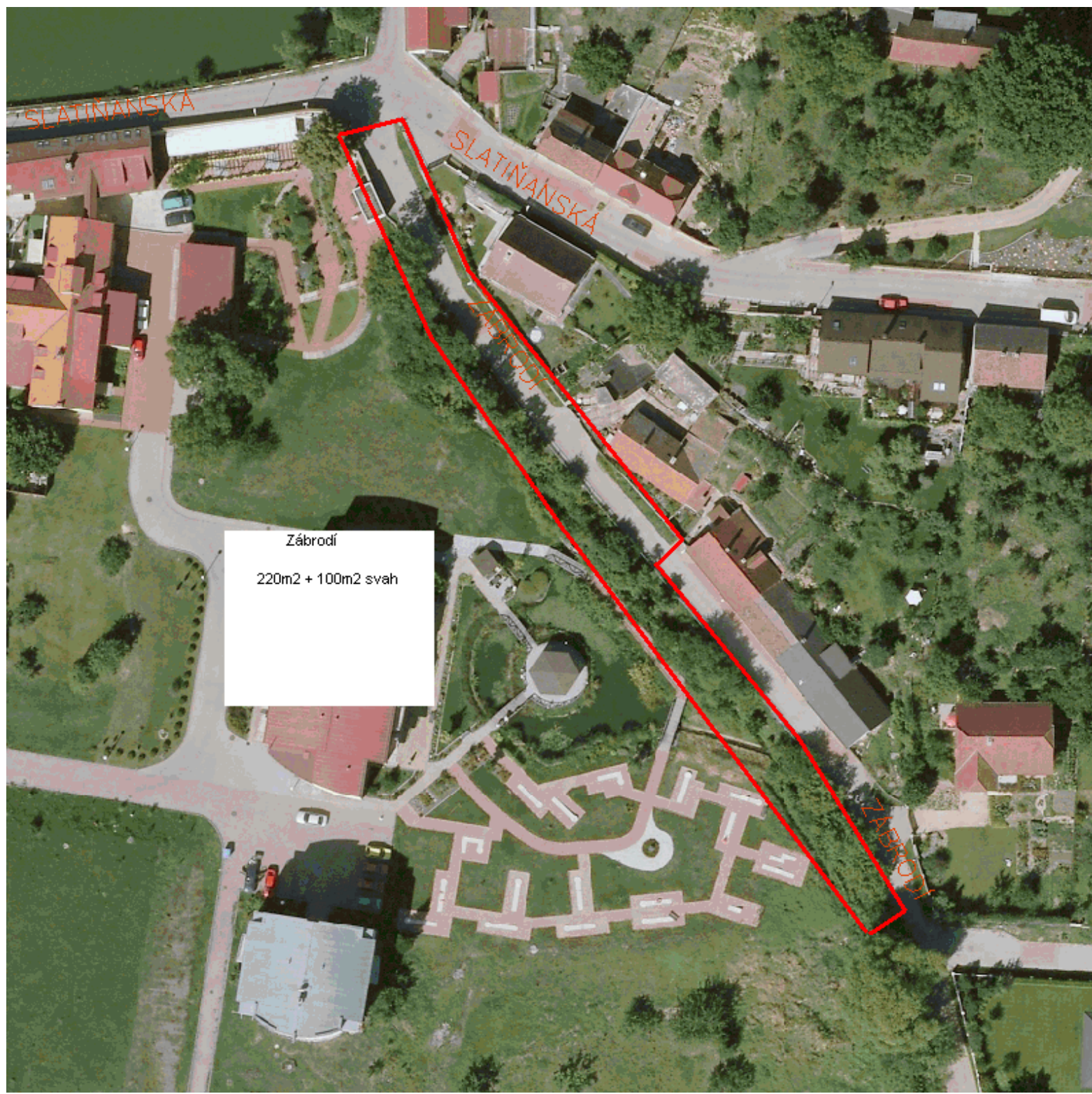




Šplechnerova,  
Ledkovská

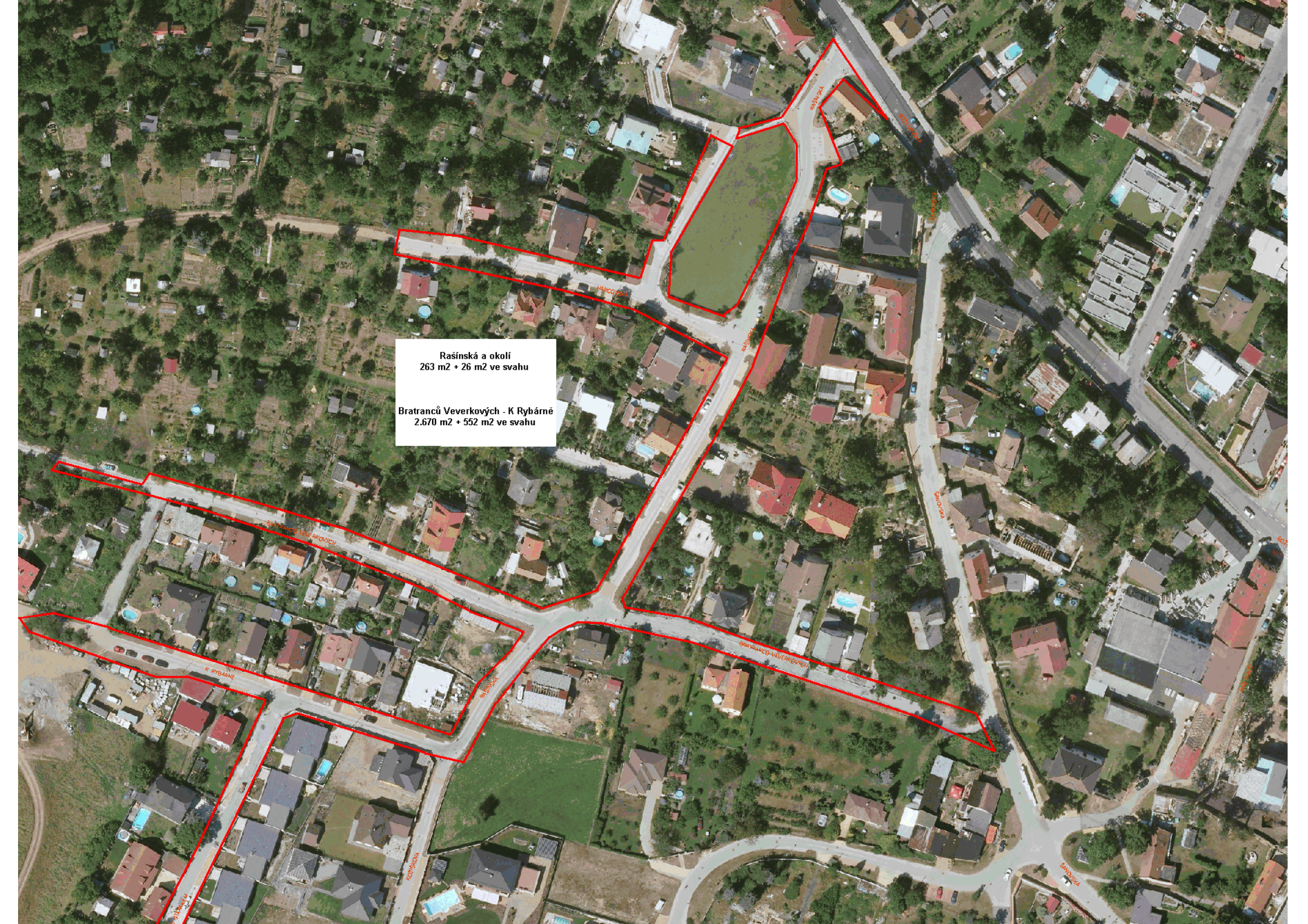
1612m<sup>2</sup>  
+  
532m<sup>2</sup> svah





Zábrodí

220m<sup>2</sup> + 100m<sup>2</sup> svah

An aerial photograph of a residential neighborhood. A large area is outlined in red, encompassing several streets and a central green field. The streets are labeled in orange: Rašinská, Bratřanců Veverkových, K Rybárně, Křepčova, and Šančovic. A white text box is centered in the red-outlined area.

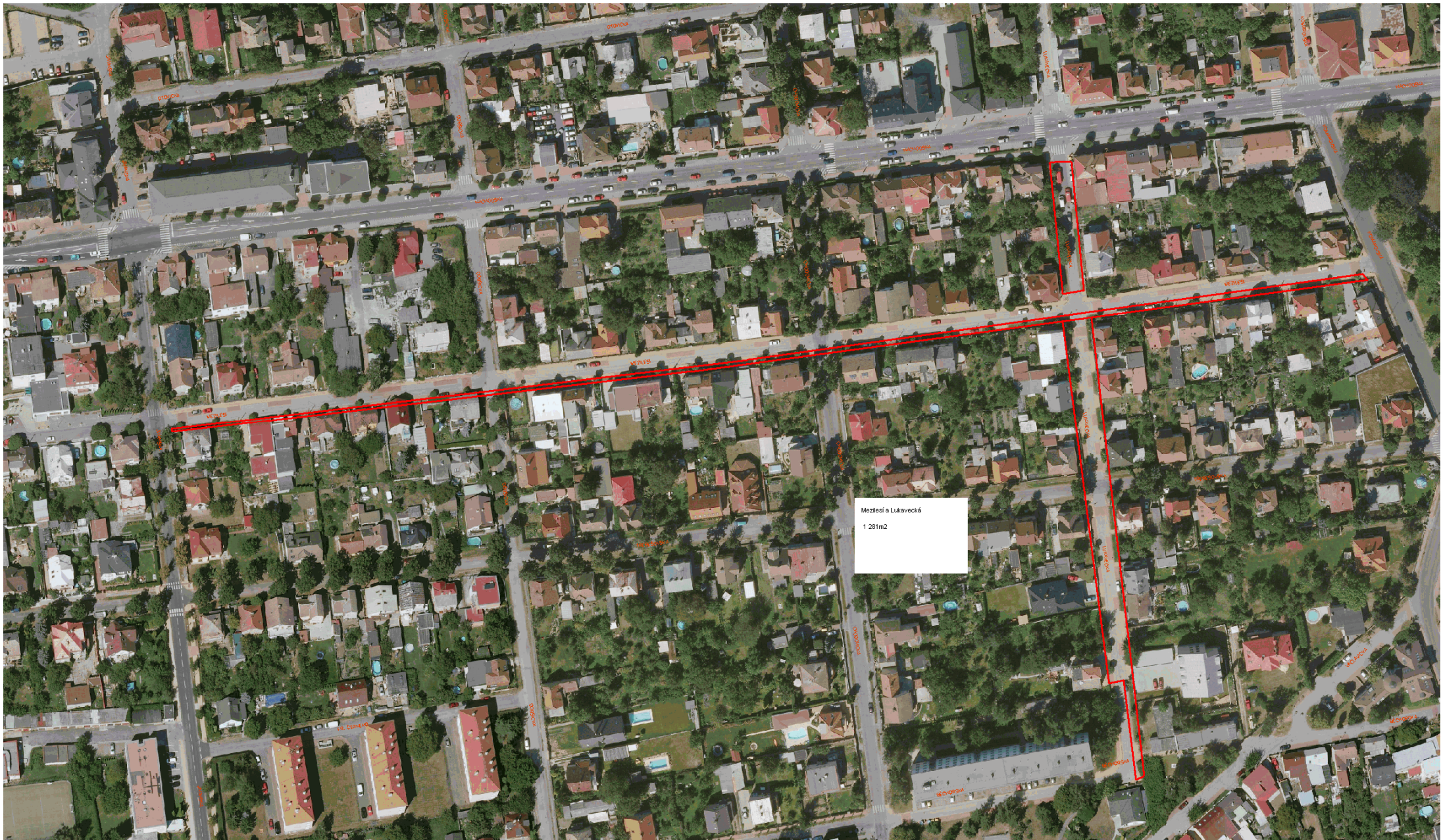
Rašinská a okolí  
263 m<sup>2</sup> + 26 m<sup>2</sup> ve svahu

Bratřanců Veverkových - K Rybárně  
2.670 m<sup>2</sup> + 552 m<sup>2</sup> ve svahu



Jívanská u nádraží

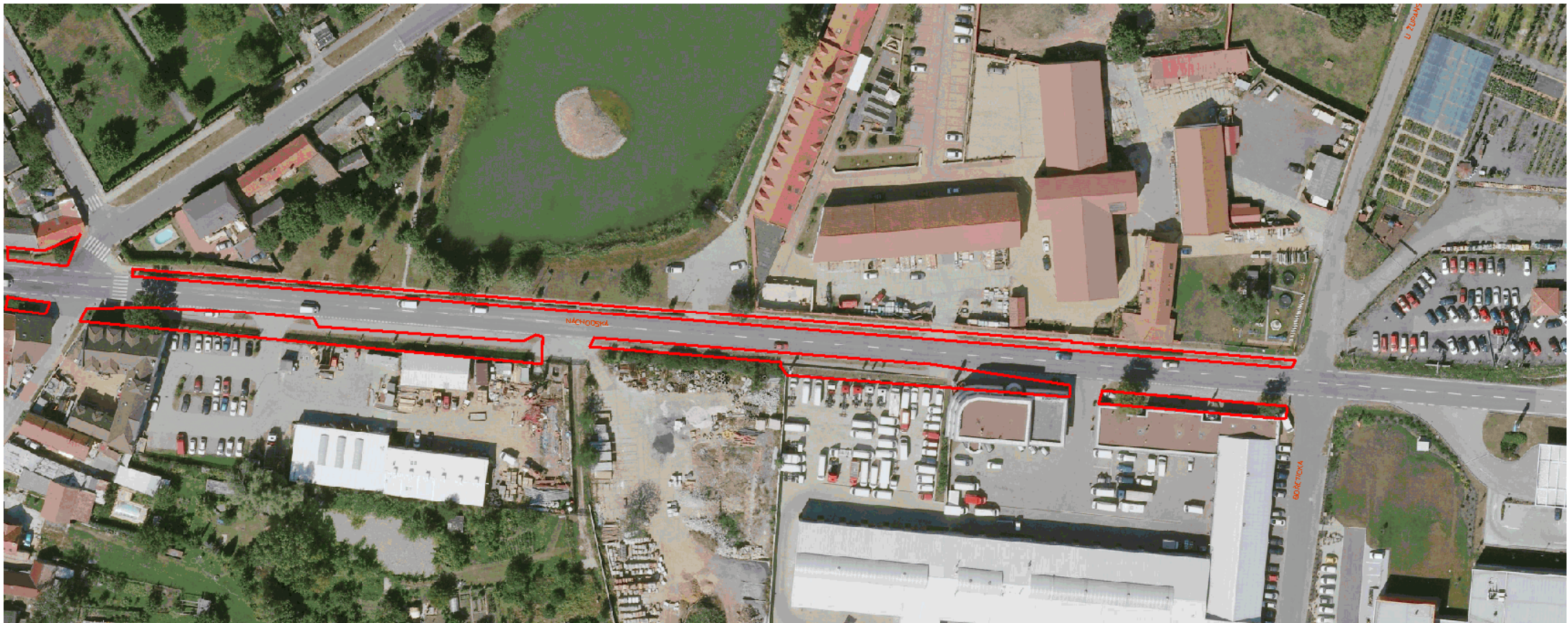
243m2



Mezilesi a Lukavecká  
1 281m2



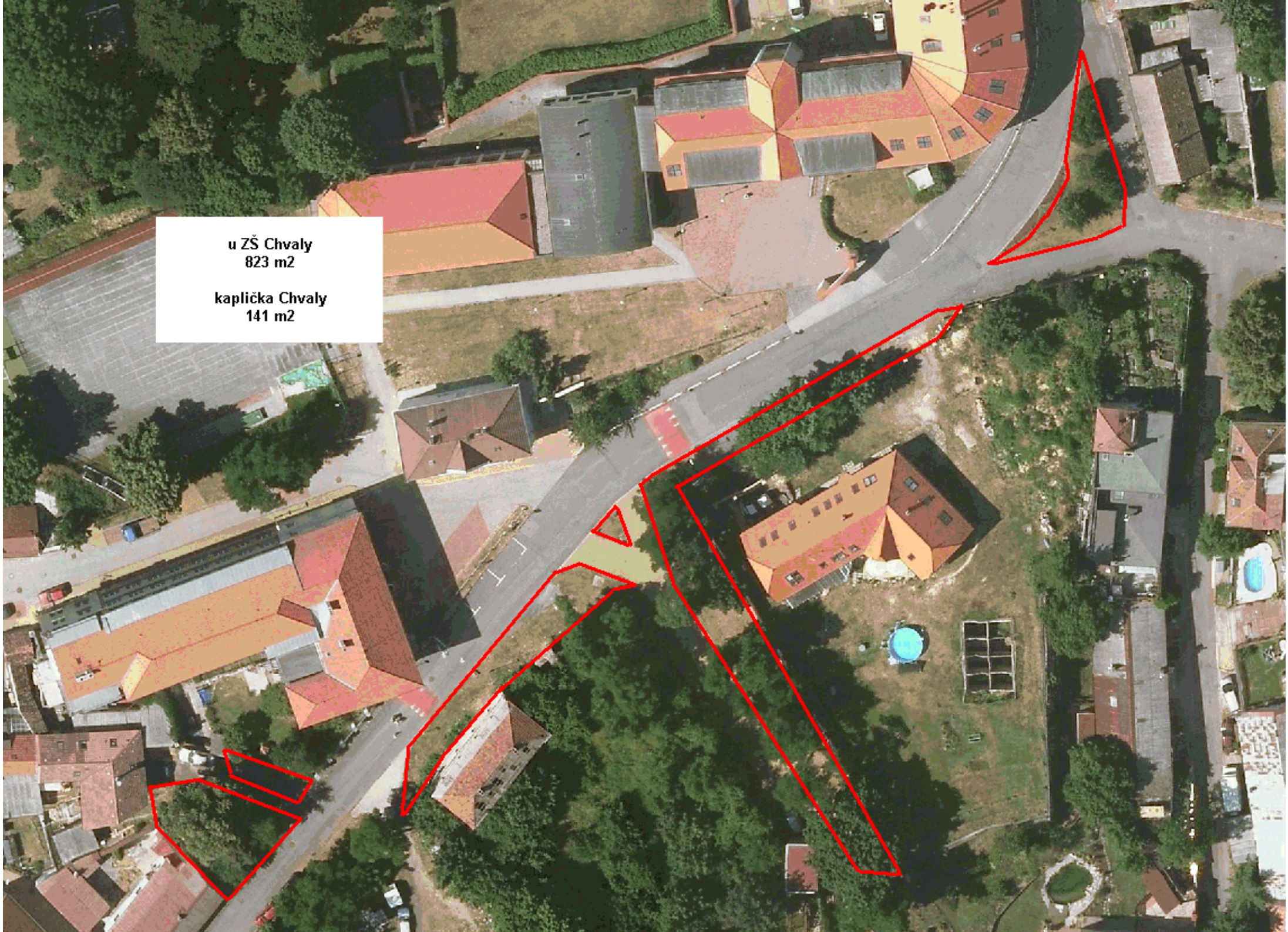
1507m2  
park Šedivého

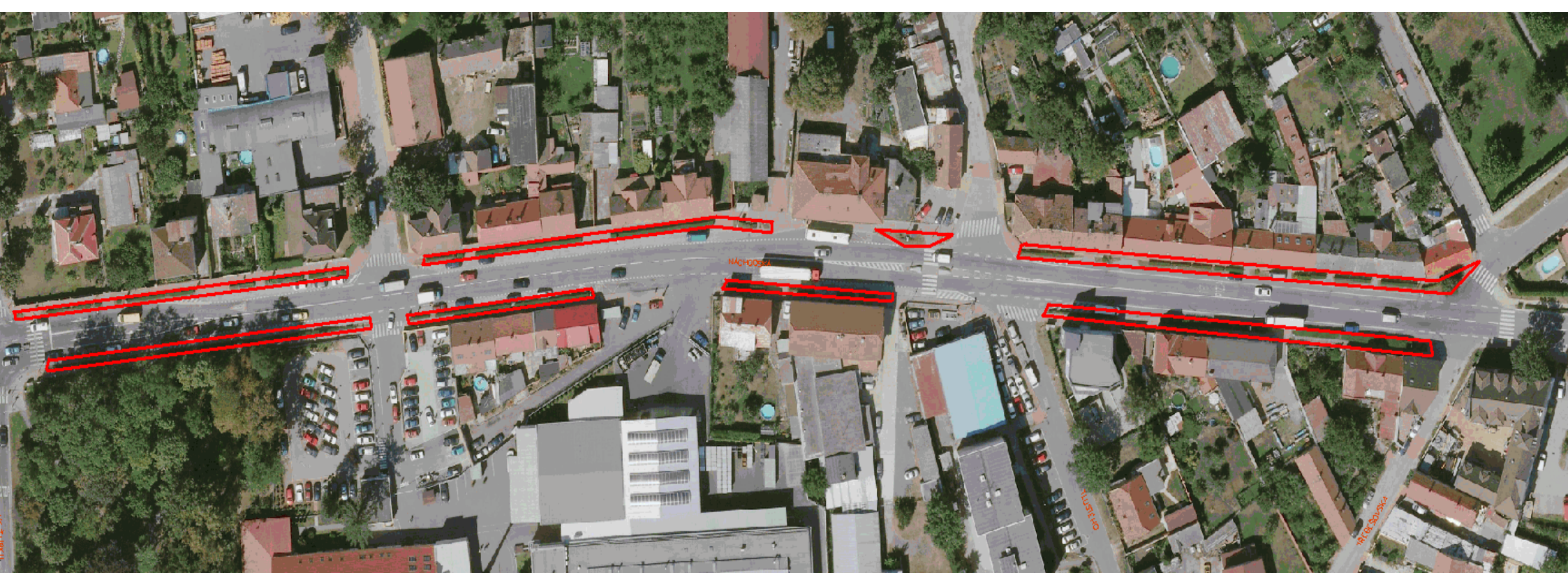




**u ZŠ Chvaly  
823 m<sup>2</sup>**

**kaplička Chvaly  
141 m<sup>2</sup>**







10380 m<sup>2</sup>  
sídlíště I



Na pozorce  
1 487m<sup>2</sup>  
+  
1 747m<sup>2</sup> svah





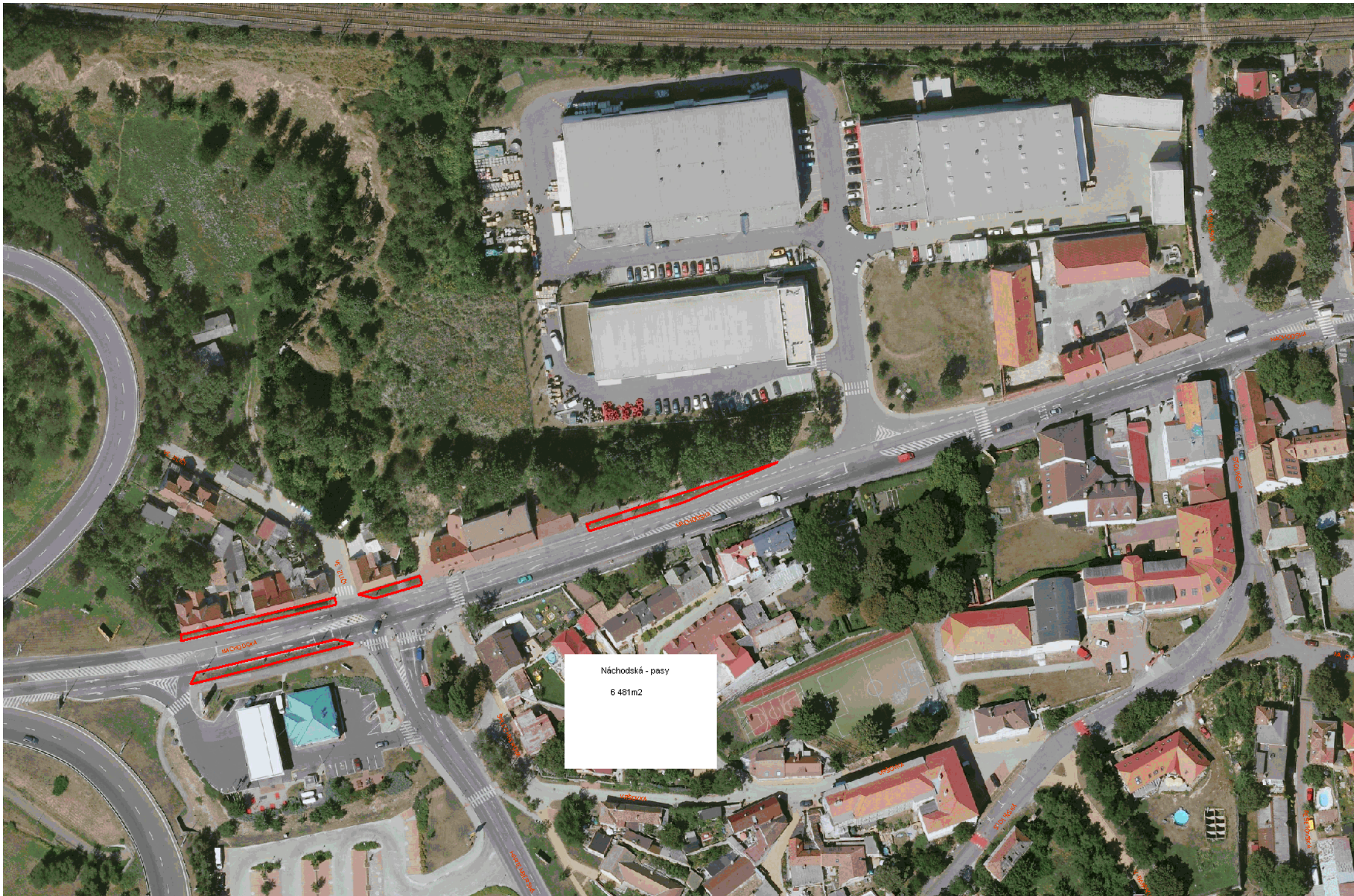
Bártlova

680m<sup>2</sup>

+

114m<sup>2</sup> svah





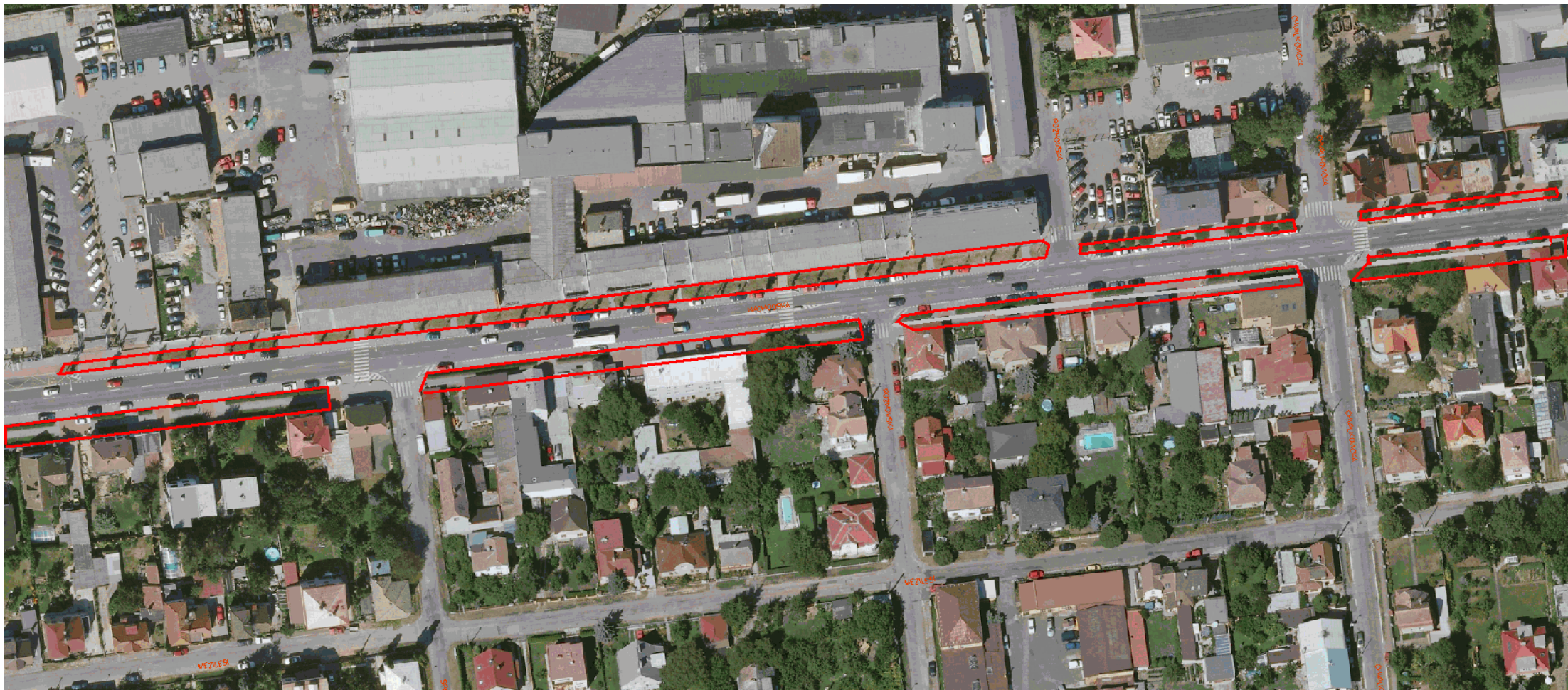
Náchodská - pasy  
6 481m2

































































































park Hartenberská  
1 798m2  
+  
382m2 svah